CAL. No. 3504

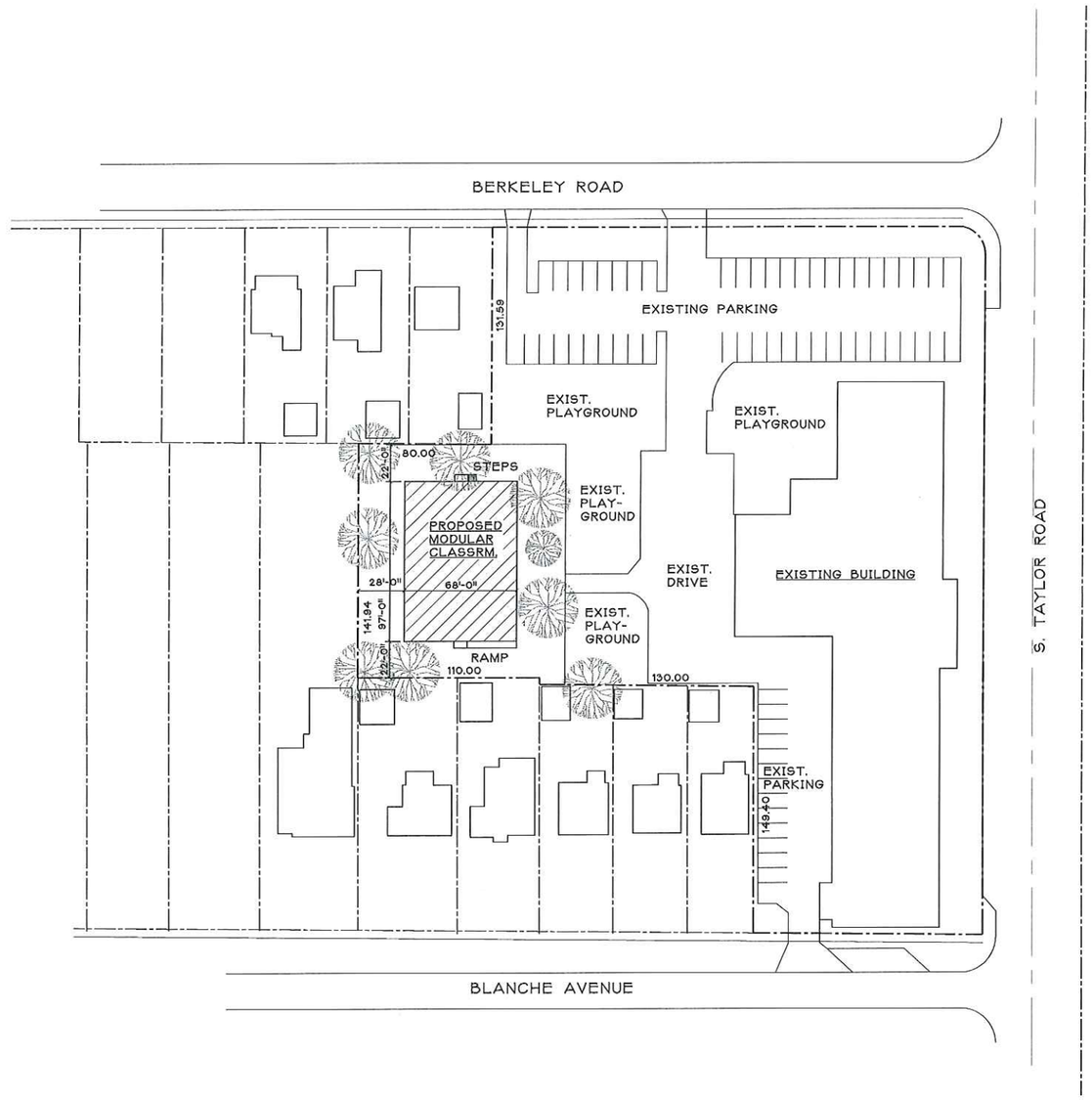

SCHEMATIC SITE PLAN

1860 S. TAYLOR ROAD

SCALE 1" = 40'-0"

NORTH

0 20' 40' 80'

SCALE: 1" = 40'

glen d. ramage
ARCHITECT, INC.
7980 ELMHURST DR. BROADVIEW HTS., OHIO 44147
PHONE: (440) 526-4271 FAX: (440) 526-9736

HEBREW ACADEMY OF CLEVELAND

2020 MODULAR CLASSROOM

1860 S. TAYLOR RD. CLEVELAND HEIGHTS, OHIO

COPYRIGHT © 2020 / ALL RIGHTS RESERVED

PRELIM.: 7-30-20

SHEET NO.

SP-1

COMM. NO. 2021

60'
34.50
45
47.50
50
34.91
45
34.67
22.60
22.23
14.10
68426001
68426001
2.6
ACR
132.93
394
68426077
68426078
68426079
68426080
68426081
68426082
68426083
68426084
68426072
68426075
68426070
68426069
68426068
152.90
152.90
0
30
60ft
15m
CuyahogaGIS | USGS National Map 3D Elevation Program (3DEP) | CCGIS | OGRIP

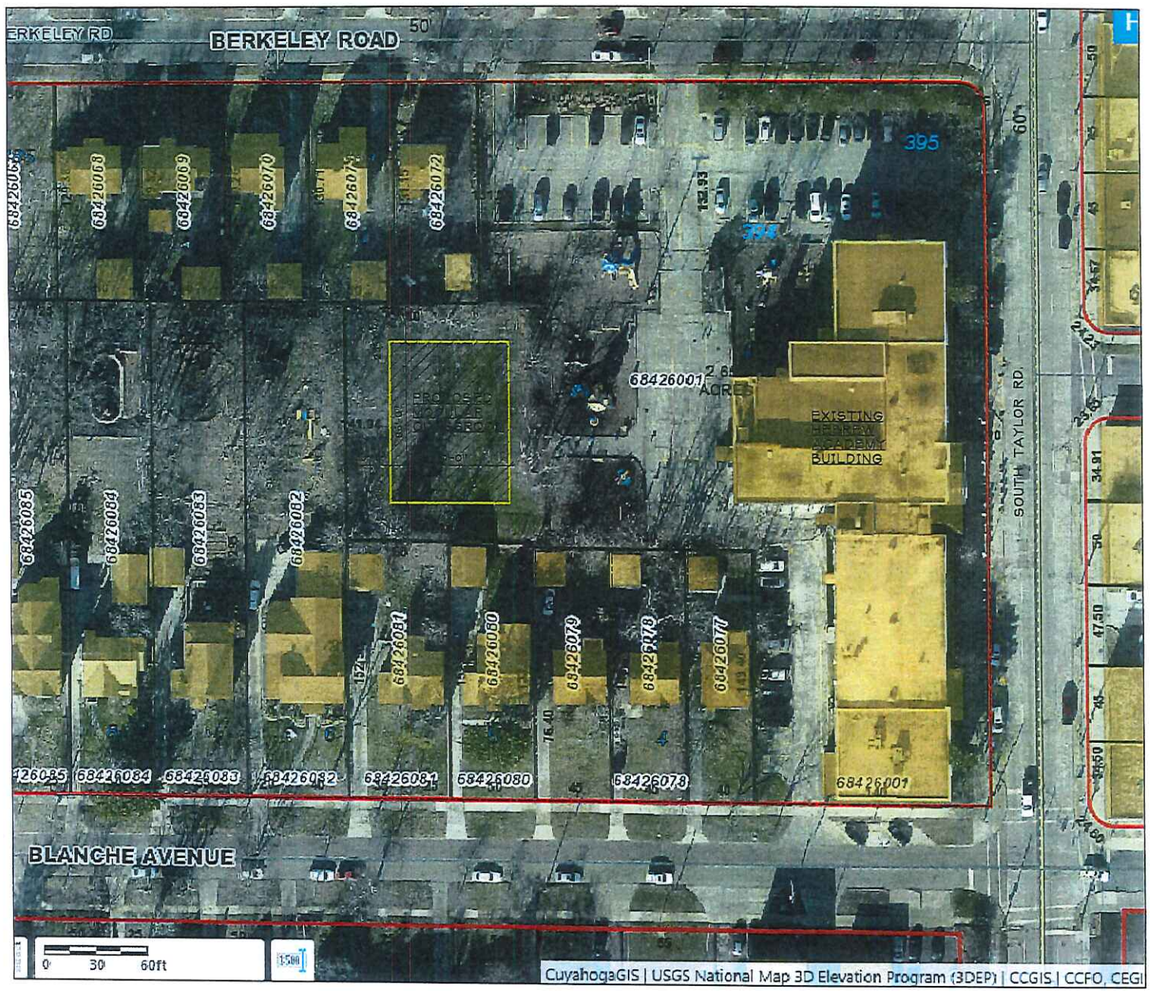

HEBREW ACADEMY OF CLEVELAND
1860 S. TAYLOR RD.
PROPOSED MODULAR CLASSROOM
BUILDING
7-6-20

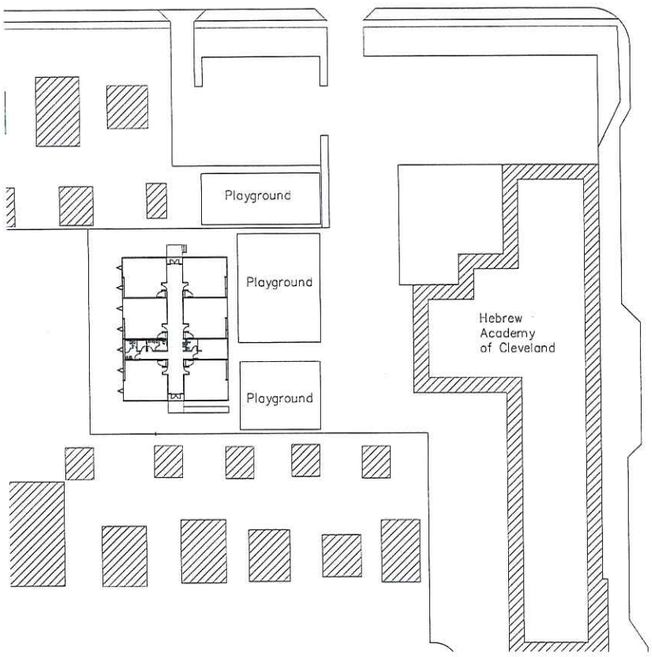

SITE PLAN
SCALE: 1" = 30'-0"



Areial View
SCALE: N.T.S.

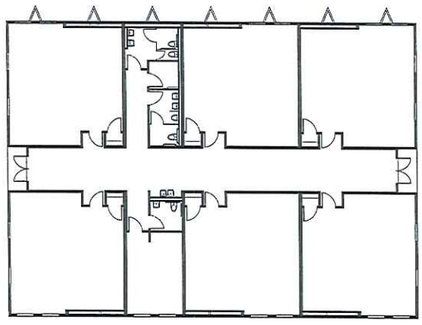

Floor Plans
SCALE: 3/32"=1'-0"

REVISIONS	BY

EMOD Construction Co.

TITLE
Modular Classroom Building
Hebrew Academy of Cleveland
1860 S. Taylor Rd
Cleveland Heights, OH 44118

DATE 6/27/2020
PROJ. 19
SHEET
T-1

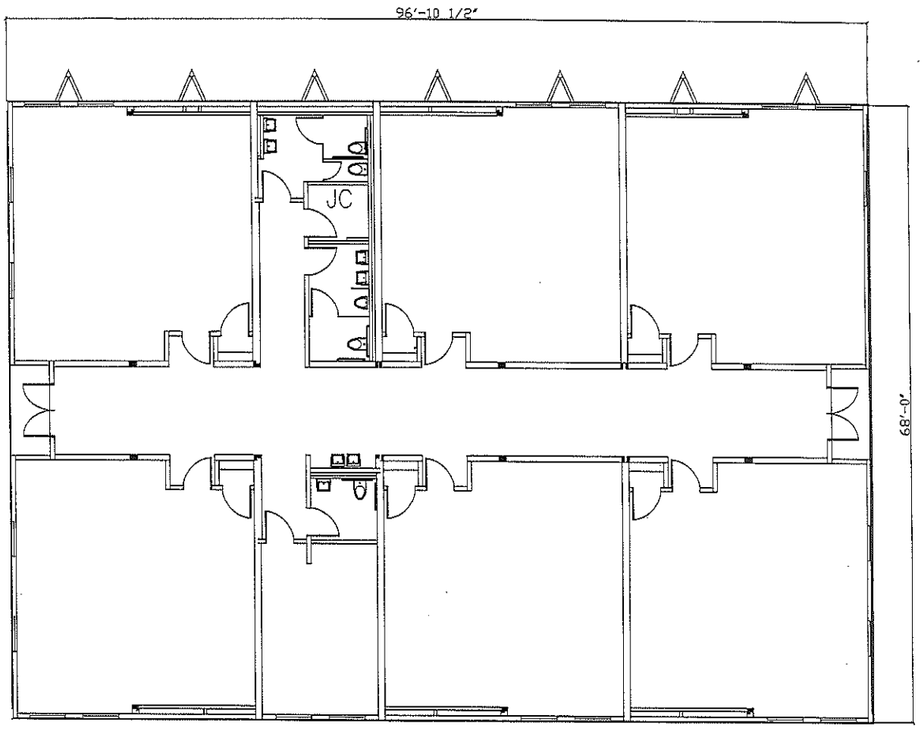

EMOD

EMOD Construction Co.

Construction Management and Consulting

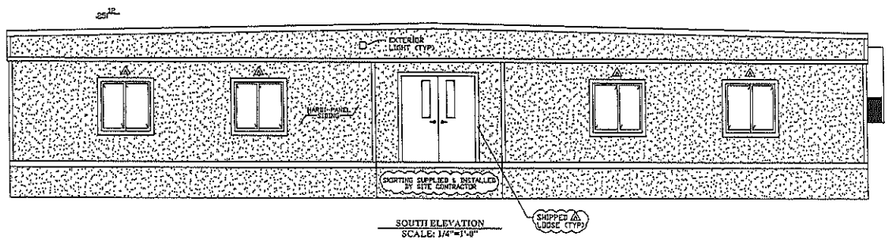

SOUTH ELEVATION
SCALE: 1/4"=1'-0"

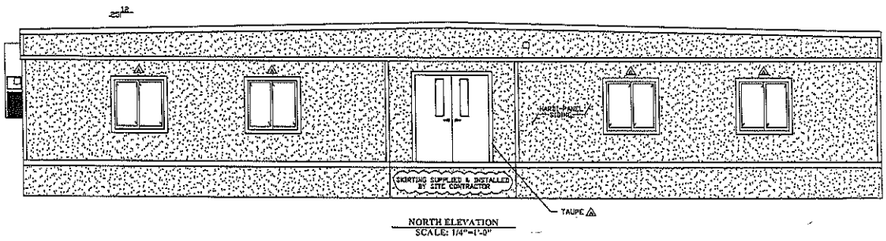

NORTH ELEVATION
SCALE: 1/4"=1'-0"

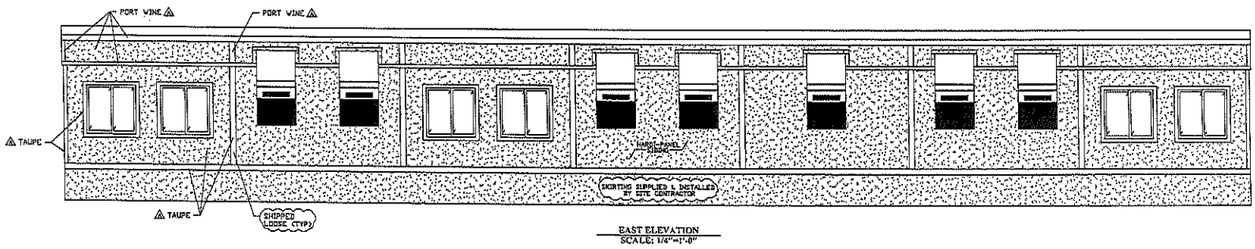

EAST ELEVATION
SCALE: 1/4"=1'-0"

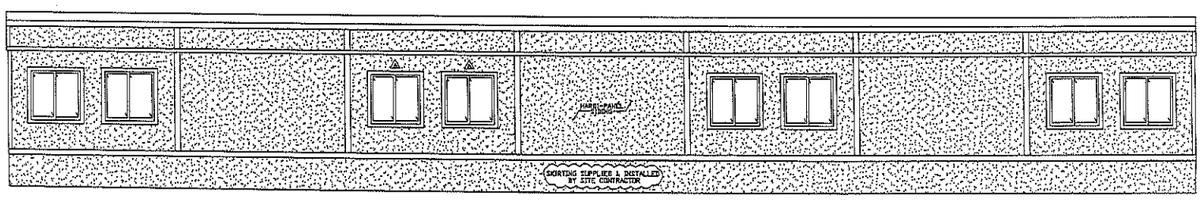

WEST ELEVATION
SCALE: 1/4"=1'-0"